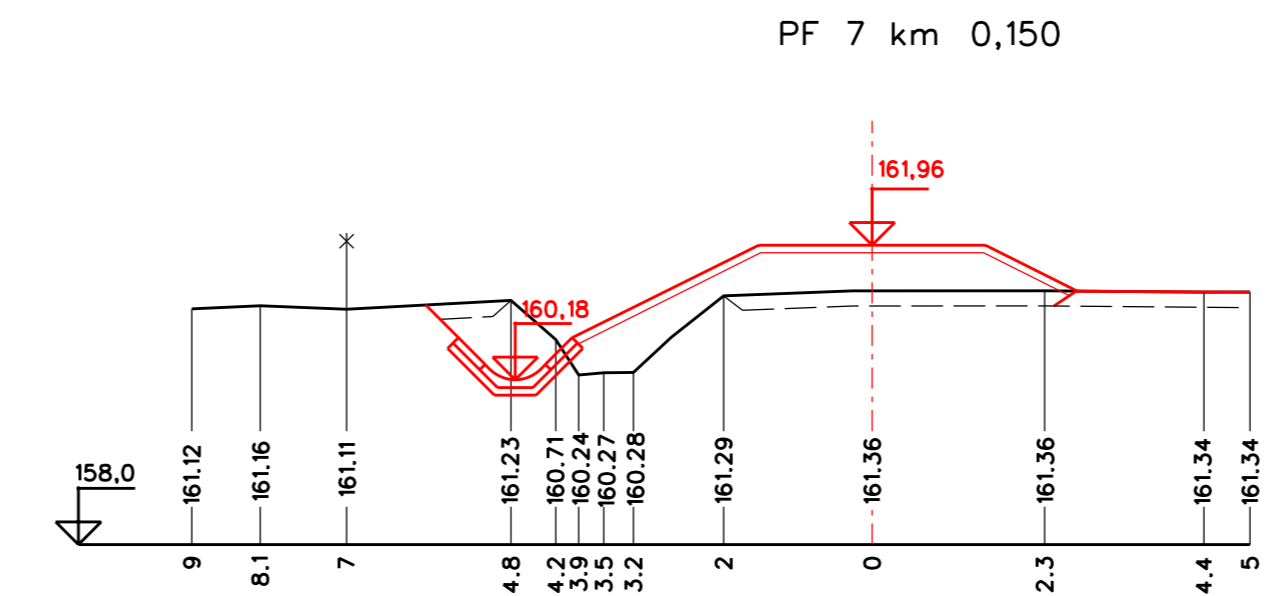
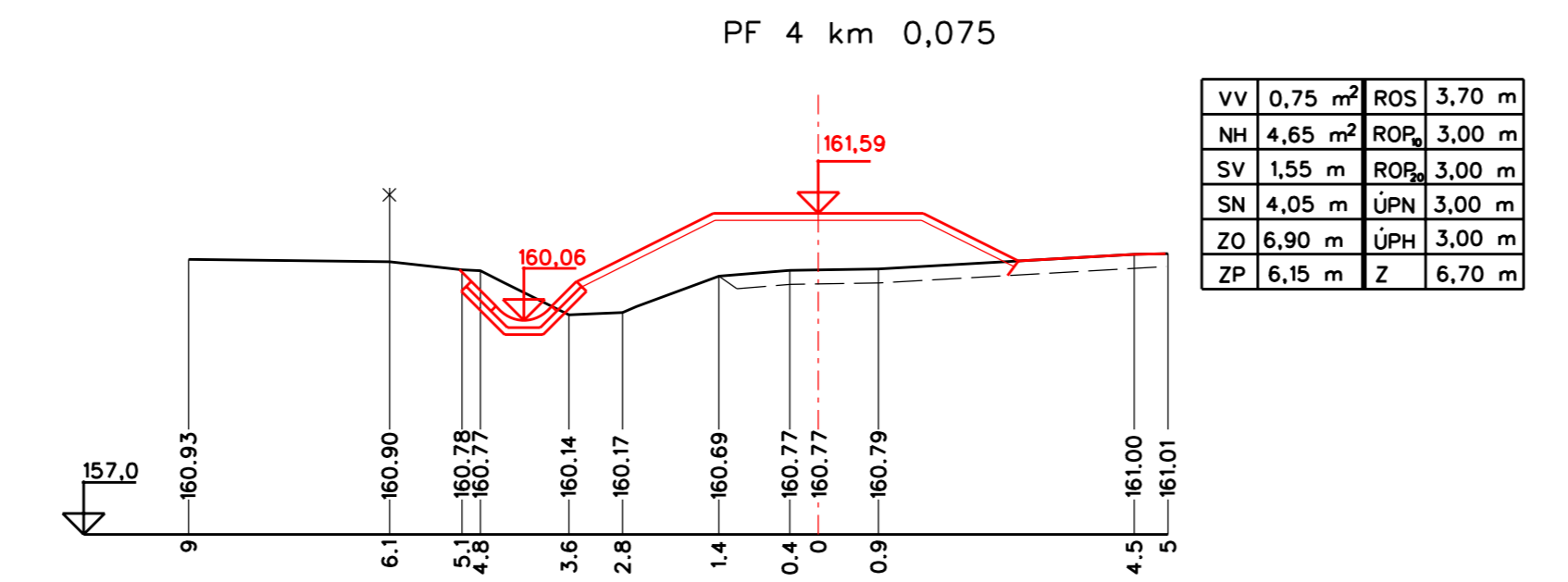
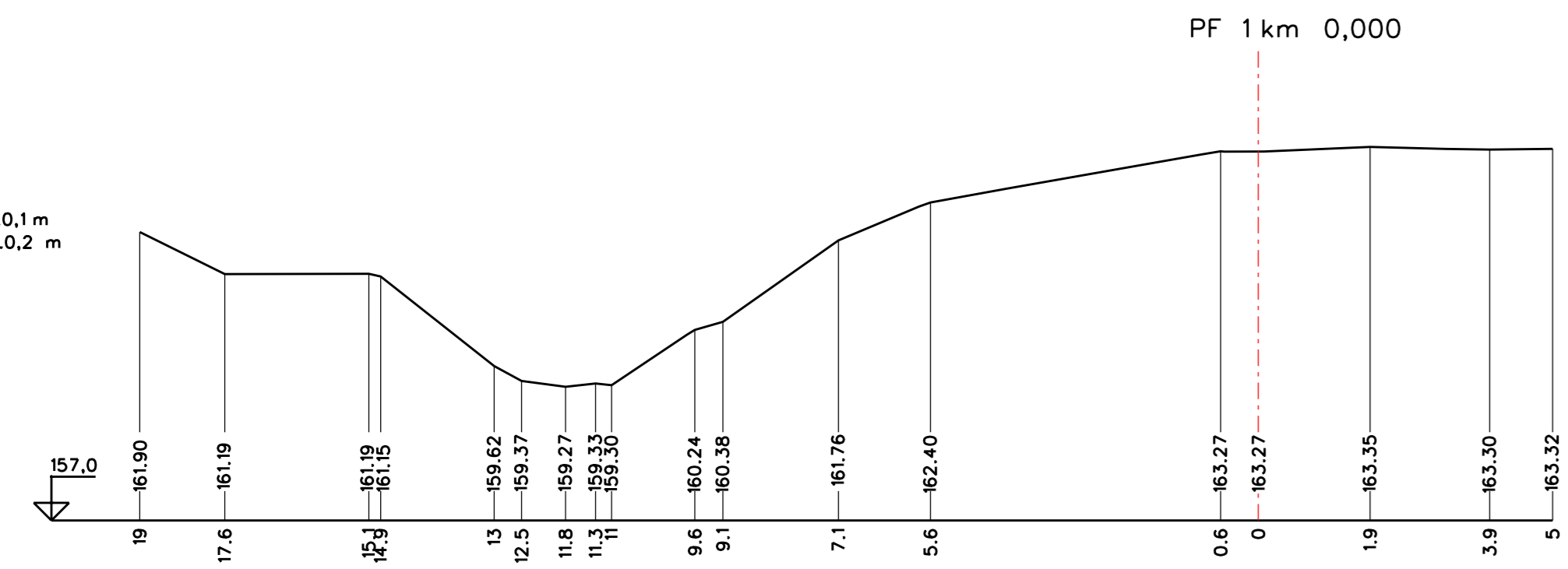
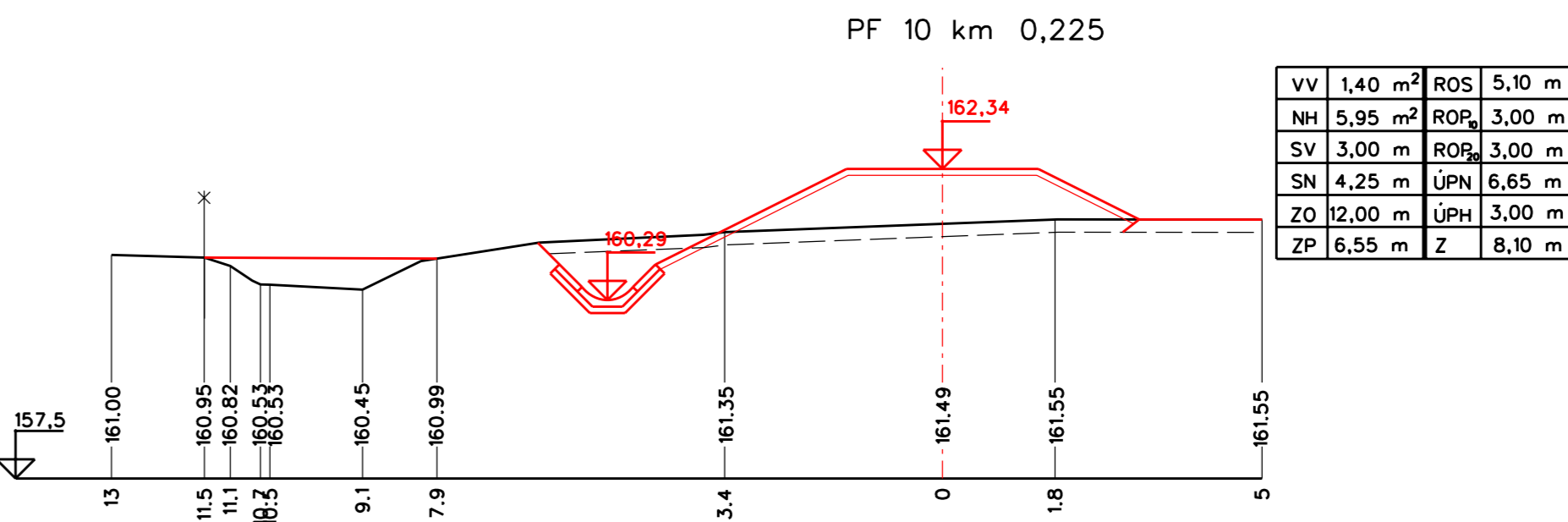


LEGENDA :

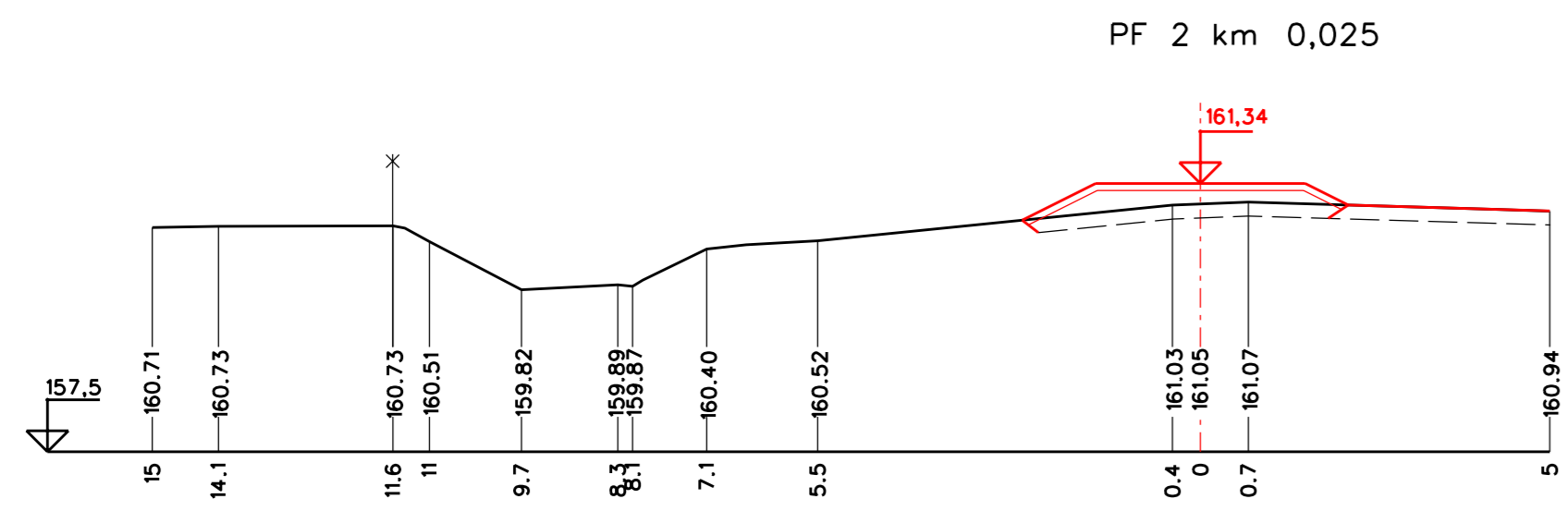
- VV VÝKOP VODOTOKOV
- NH NÁSYP ZHUTNENÝ
- SV SVAHOVANIE VÝKOPU
- SN SVAHOVANIE NÁSYPU
- ZO ZOBRATIE ORNICE
- ZP ZHUTNENIE PODLAŽIA
- ZP ZHUTNENIE PODLAŽIA
- ROS ROZPRESTRETIE ORNICE NA SVAHU
- ROP₀ ROZPRESTRETIE ORNICE NA PLÁŇI HR.0,1 m
- ROP_{0,2} ROZPRESTRETIE ORNICE NA PLÁŇI HR.0,2 m
- ÚPH ÚPRAVA PLÁŇE NEZHUTNENÁ
- ÚPH ÚPRAVA PLÁŇE ZHUTNENÁ
- Z ZATŔAVNENIE



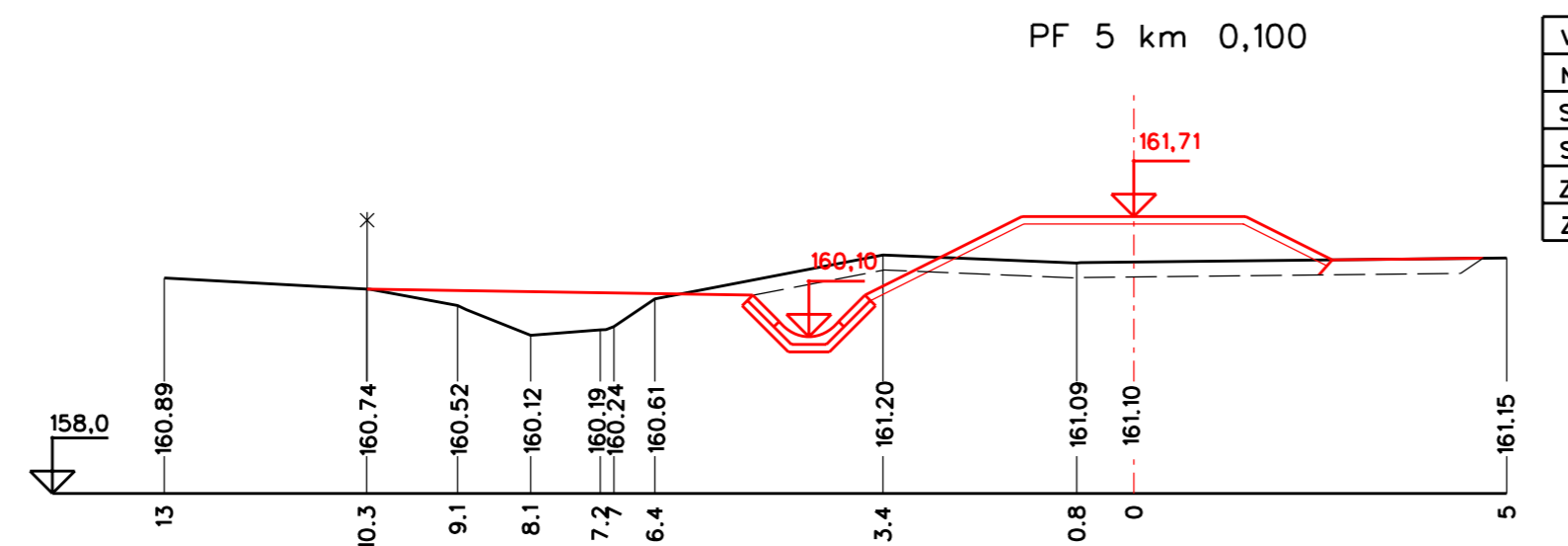
| | | | |
|----|---------------------|--------------------|--------|
| VV | 1,20 m ² | ROS | 4,90 m |
| NH | 6,55 m ² | ROP ₀ | 3,00 m |
| SV | 2,30 m | ROP _{0,2} | 3,00 m |
| SN | 4,95 m | ÚPH | 3,00 m |
| ZO | 8,35 m | ÚPH | 3,00 m |
| ZP | 6,40 m | Z | 7,90 m |



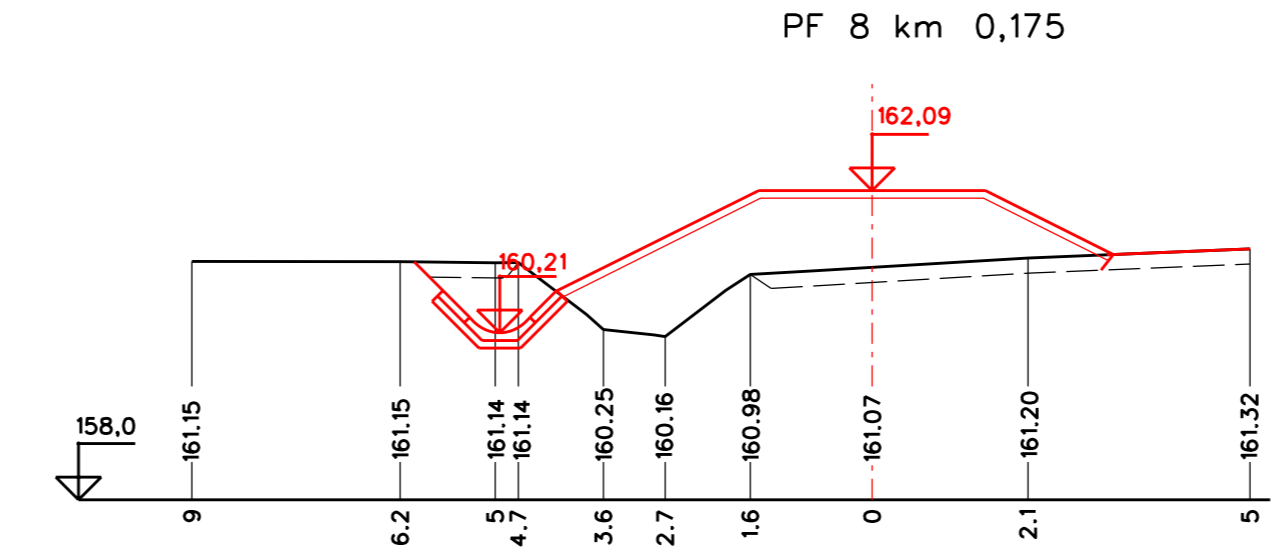
| | | | |
|----|---------------------|--------------------|--------|
| VV | 1,20 m ² | ROS | 4,90 m |
| NH | 6,55 m ² | ROP ₀ | 3,00 m |
| SV | 2,30 m | ROP _{0,2} | 3,00 m |
| SN | 4,95 m | ÚPH | 3,00 m |
| ZO | 8,35 m | ÚPH | 3,00 m |
| ZP | 6,40 m | Z | 7,90 m |



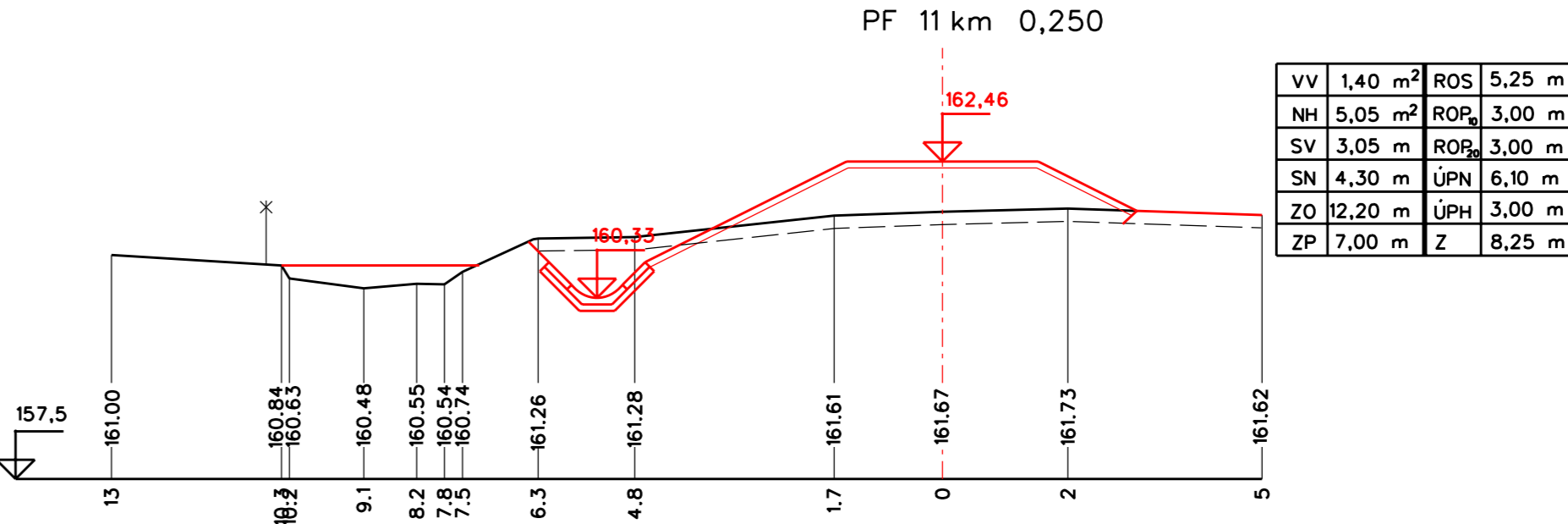
| | | | |
|----|---------------------|--------------------|--------|
| VV | - | ROS | 1,90 m |
| NH | 1,65 m ² | ROP ₀ | 3,00 m |
| SV | - | ROP _{0,2} | 3,00 m |
| SN | 1,70 m | ÚPH | 3,00 m |
| ZO | 7,15 m | ÚPH | 3,00 m |
| ZP | 4,15 m | Z | 4,90 m |



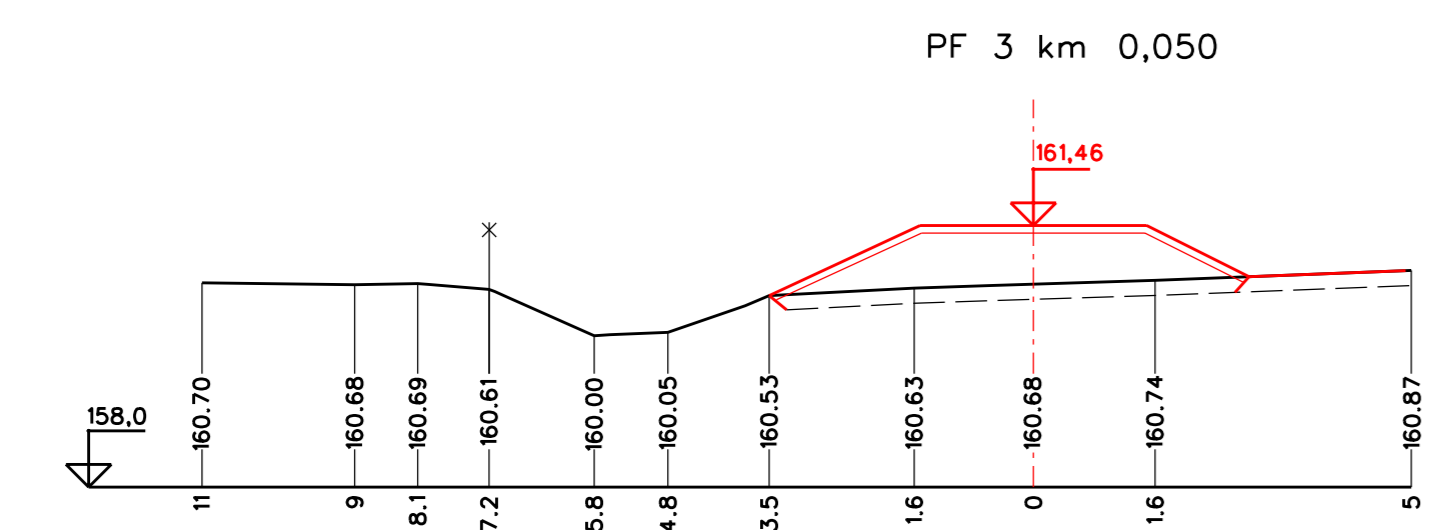
| | | | |
|----|---------------------|--------------------|--------|
| VV | 1,70 m ² | ROS | 3,90 m |
| NH | 4,00 m ² | ROP ₀ | 3,00 m |
| SV | 2,70 m | ROP _{0,2} | 3,00 m |
| SN | 3,75 m | ÚPH | 3,00 m |
| ZO | 8,15 m | ÚPH | 3,00 m |
| ZP | 4,70 m | Z | 6,90 m |



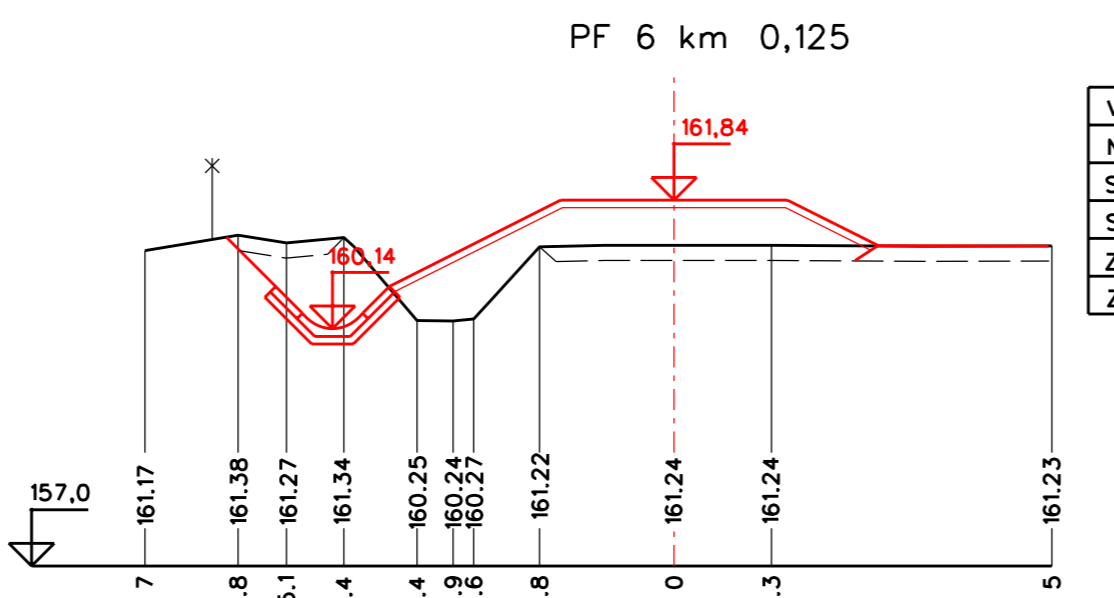
| | | | |
|----|---------------------|--------------------|--------|
| VV | 1,20 m ² | ROS | 4,85 m |
| NH | 4,90 m ² | ROP ₀ | 3,00 m |
| SV | 2,30 m | ROP _{0,2} | 3,00 m |
| SN | 4,75 m | ÚPH | 3,00 m |
| ZO | 8,40 m | ÚPH | 3,00 m |
| ZP | 6,00 m | Z | 7,85 m |



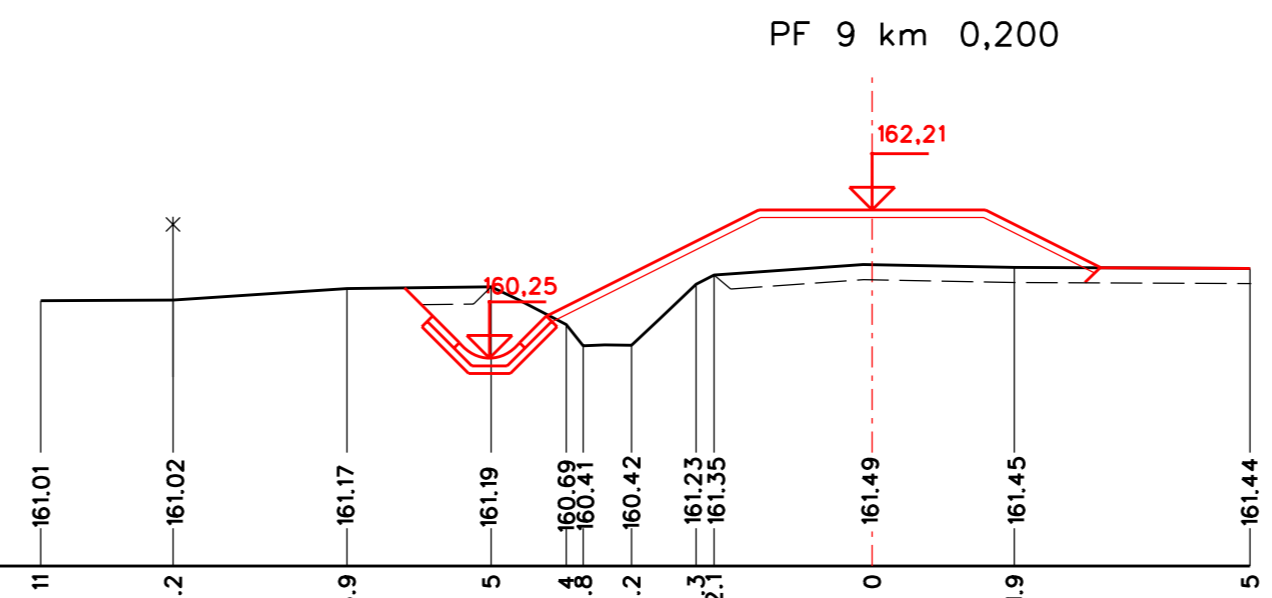
| | | | |
|----|---------------------|--------------------|--------|
| VV | 1,00 m ² | ROS | 5,20 m |
| NH | 7,60 m ² | ROP ₀ | 3,00 m |
| SV | 1,75 m | ROP _{0,2} | 3,00 m |
| SN | 5,20 m | ÚPH | 3,00 m |
| ZO | 7,25 m | ÚPH | 3,00 m |
| ZP | 7,50 m | Z | 8,20 m |



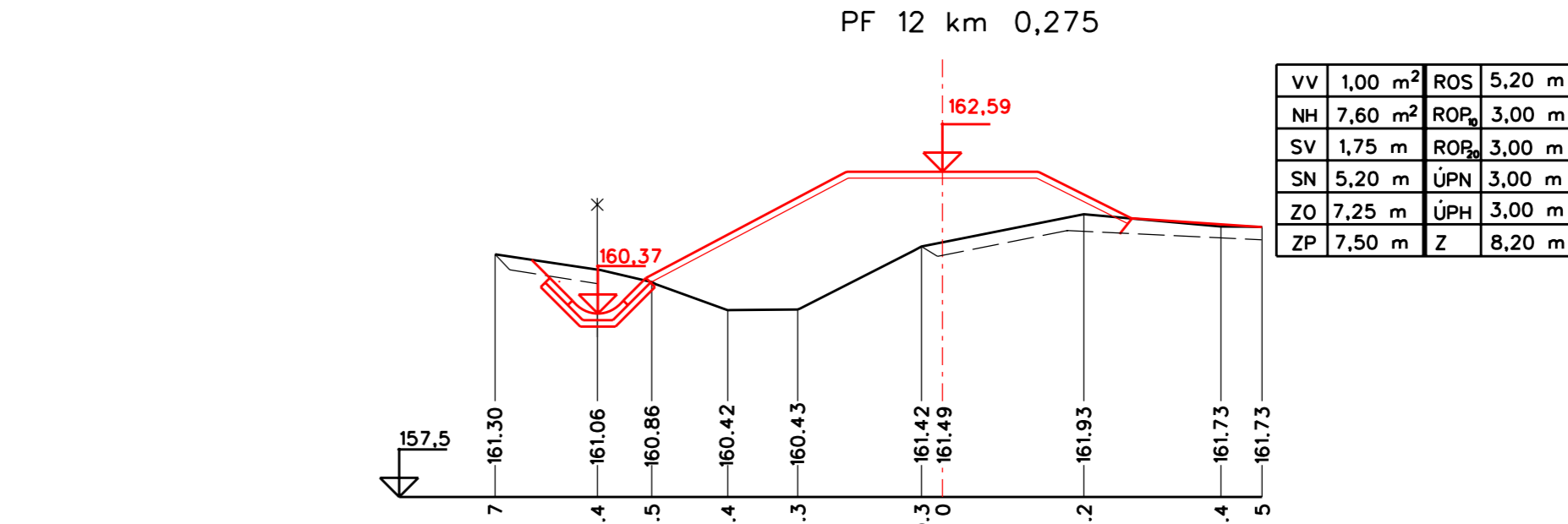
| | | | |
|----|---------------------|--------------------|--------|
| VV | - | ROS | 3,70 m |
| NH | 4,25 m ² | ROP ₀ | 3,00 m |
| SV | - | ROP _{0,2} | 3,00 m |
| SN | 3,60 m | ÚPH | 3,00 m |
| ZO | 8,95 m | ÚPH | 3,00 m |
| ZP | 5,95 m | Z | 6,70 m |



| | | | |
|----|---------------------|--------------------|--------|
| VV | 1,20 m ² | ROS | 4,85 m |
| NH | 4,90 m ² | ROP ₀ | 3,00 m |
| SV | 2,30 m | ROP _{0,2} | 3,00 m |
| SN | 4,75 m | ÚPH | 3,00 m |
| ZO | 8,40 m | ÚPH | 3,00 m |
| ZP | 6,00 m | Z | 7,85 m |



| | | | |
|----|---------------------|--------------------|--------|
| VV | 1,40 m ² | ROS | 3,65 m |
| NH | 4,25 m ² | ROP ₀ | 3,00 m |
| SV | 2,65 m | ROP _{0,2} | 3,00 m |
| SN | 2,70 m | ÚPH | 7,55 m |
| ZO | 10,60 m | ÚPH | 3,00 m |
| ZP | 5,45 m | Z | 6,65 m |



| | | | |
|----|---------------------|--------------------|--------|
| VV | 1,40 m ² | ROS | 5,25 m |
| NH | 5,05 m ² | ROP ₀ | 3,00 m |
| SV | 3,05 m | ROP _{0,2} | 3,00 m |
| SN | 4,30 m | ÚPH | 6,10 m |
| ZO | 12,20 m | ÚPH | 3,00 m |
| ZP | 7,00 m | Z | 8,25 m |

| | | | |
|--|---|--------------------------------|---|
| VÝŠKOVÝ SYSTÉM: B.p.v. | | | |
| VYPRACOVÁV : ING.MEDVEĎOVÁ | ZODPOVEDNÝ PROJEKTANT : ING. SOBOTKOVÁ | VEDÚCI OMM : ING. SOBOTKOVÁ | TECHNICKO-PRÉVÁDZKOVÝ NÁMESTNÍK : ING.RYBÁR |
| KRAJ : BANSKOBYSTRICKÝ | OKRES : KRUPINA | MESTO : RYKYNČICE | SLOVENSKÝ VODOHOSPODÁRSKY PODNIK s.p., ODSTĚPNÝ ZÁVOD BANSKÁ BYSTRICA |
| INVESTOR : SLOVENSKÝ VODOHOSPODÁRSKY PODNIK, s.p., OZ BANSKÁ BYSTRICA – ODČ | FORMÁT : 7A 4 | DÁTUM : 12.2014 | STUPEŇ DOKUMENTÁCIE : PS |
| STAVBA: RYKYNČICE, PROTIPOVODŇOVÉ OPATRENIA NA TOKU KRUPINICA | ČÍSLO ZÁKAZKY : 2540/2014 | ARCHÍVNE ČÍSLO : 1317 | |
| OBJEKT : SO.02 HORNÉ RYKYNČICE | MĚRKA : 1:100 | ČÍSLO PRÍLOHY : C.2.5 1/2 | |
| PRÍLOHA : PRIEČNE PROFILY č.1-12 | | | |